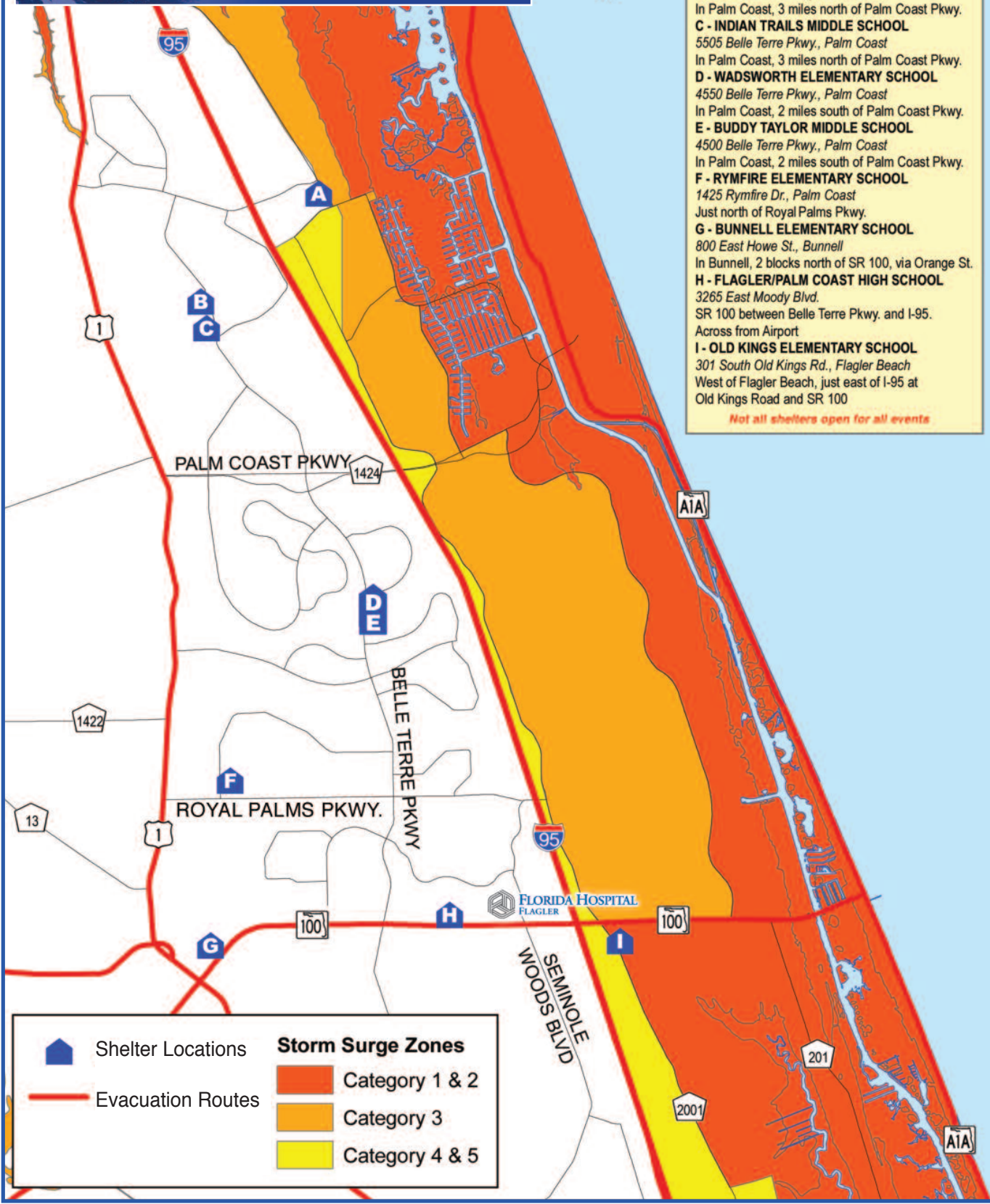







Flagler County Storm Surge and Evacuation Map



- A - MATANZAS HIGH SCHOOL**
3535 North Old Kings Road, Palm Coast
Just north of Forest Grove Dr., across the Matanzas Woods Pkwy overpass
- B - BELLE TERRE ELEMENTARY**
5345 Belle Terre Pkwy., Palm Coast
In Palm Coast, 3 miles north of Palm Coast Pkwy.
- C - INDIAN TRAILS MIDDLE SCHOOL**
5505 Belle Terre Pkwy., Palm Coast
In Palm Coast, 3 miles north of Palm Coast Pkwy.
- D - WADSWORTH ELEMENTARY SCHOOL**
4550 Belle Terre Pkwy., Palm Coast
In Palm Coast, 2 miles south of Palm Coast Pkwy.
- E - BUDDY TAYLOR MIDDLE SCHOOL**
4500 Belle Terre Pkwy., Palm Coast
In Palm Coast, 2 miles south of Palm Coast Pkwy.
- F - RYMFIRE ELEMENTARY SCHOOL**
1425 Rymfire Dr., Palm Coast
Just north of Royal Palms Pkwy.
- G - BUNNELL ELEMENTARY SCHOOL**
800 East Howe St., Bunnell
In Bunnell, 2 blocks north of SR 100, via Orange St.
- H - FLAGLER/PALM COAST HIGH SCHOOL**
3265 East Moody Blvd.
SR 100 between Belle Terre Pkwy. and I-95.
Across from Airport
- I - OLD KINGS ELEMENTARY SCHOOL**
301 South Old Kings Rd., Flagler Beach
West of Flagler Beach, just east of I-95 at Old Kings Road and SR 100

Not all shelters open for all events



	Shelter Locations	Storm Surge Zones
	Evacuation Routes	 Category 1 & 2
		 Category 3
		 Category 4 & 5